



# CPS 9179/2 - Context Map



## Legend


-  CPS areas applied to clear
-  Local Government Authorities

## Roads

-  State Highway



0 10 20 30 km



1:360,000

Projection: GDA 2020



GOVERNMENT OF  
WESTERN AUSTRALIA